


Nalcor Energy – Lower Churchill Project








LCP

No Harvesting Policy

LCP-PT-MD-0000-EV-PY-0001-01

Comments:		Total # of Pages (Including Cover): 9
-----------	--	---

B1	3-Jul-2013	Issued for Use	 Peter Madden	 Marion Organ	 Ron Power	 Jason Kean	 Stephen Pellerin
A1	15-Nov-2013	Issued for Review	Peter Madden	Marion Organ	Ron Power	Jason Kean	Stephen Pellerin
Status/ Revision	Date	Reason For Issue	Prepared By	Functional Manager (Env. & Regulatory Compliance)	Project Manager (Generation + Island Link)	Deputy Project Manager (Generation + Island Link)	Manager Environment and Aboriginal Affairs
CONFIDENTIALITY NOTE:		This document contains intellectual property of the Nalcor Energy – Lower Churchill Project and shall not be copied, used or distributed in whole or in part without the prior written consent from the Nalcor Energy – Lower Churchill Project.					

Inter-Departmental / Discipline Approval (where required)









Department	Department Manager Approval	Date
Muskrat Falls Facilities and Infrastructure	 Scott O'Brien	13 Jun 2013
HVdc Specialties and Switchyards	 Darren Debourke	11 Jun 2013
Overland Transmission	 Kyle Tucker	13 June 2013
Marine Crossings	 Greg Fleming	June 14/2013
Communications	 Karen O'Neill	June 20/2013
Health and Safety	 David Riffe	11 June 2013
Human Resources	 Faustina Cornick	May 24, 2013
Project Controls	 Jonathon Stewart	11-Jun-2013

TABLE of CONTENTS

1.0	Introduction	4
2.0	Scope	4
3.0	Definitions	4
4.0	Abbreviations and Acronyms	5
4.0	Reference Documents	5
5.0	Attachments/Appendices.....	5
	Attachment 1 – No Harvesting Policy	6
	Attachment 2 – Maps Delineating Project Area	7

1.0 Introduction

As part of the Lower Churchill Hydroelectric Generation Project and the Labrador-Island Transmission Link Project environmental assessments Nalcor Energy (Nalcor) has committed to a no harvesting policy for individuals employed on the Lower Churchill Project (Project). This policy is a mitigation measure designed to ensure that additional Project-related pressures on the harvesting activities of local residents are reduced in the Project area and to help fulfill Nalcor's commitment to maintaining biodiversity.

2.0 Scope

This policy applies to all employees and contractors for the extent of each work rotation involved with the construction of all Project components, including:

- Muskrat Falls and Gull Island generating facility construction site;
- Muskrat Falls and Gull Island reservoir preparation sites;
- Areas where access roads are constructed;
- Campsites;
- HVac and HVdc transmission lines from Muskrat Falls and Gull Island to Churchill Falls and Soldiers Pond construction sites; and
- HVdc and HVac transmission specialties construction sites.

Attached are maps delineating the project area; this Policy applies to all areas during each work rotation.

This Policy applies to Project employees being transported to and from work sites during transit.

All employees are to be made aware of the Policy and that compliance is required as a condition of employment. This policy is incorporated into the work place policies and procedures.

When employees are off rotation or off duty and not staying at the company provided accommodations, federal and provincial regulations will apply.

3.0 Definitions

Harvesting – harvesting is defined as fishing, hunting, firewood collection, berry picking and trapping.

4.0 Abbreviations and Acronyms

LCP	Lower Churchill Project
EIS	Environmental Impact Statement
EA	Environmental Assessment

4.0 Reference Documents

<ul style="list-style-type: none">Lower Churchill Project Hydroelectric Generation Project Environment Impact Statement	<ul style="list-style-type: none">Vol. III, Table 8-1
<ul style="list-style-type: none">Information Request Response 1	<ul style="list-style-type: none">JRP. 38

*Documents can be found on the Project website

5.0 Attachments/Appendices

Attachment 1 – No Harvesting Policy

Attachment 2 – Maps Delineating Project Area



Lower Churchill Project

No Harvesting Policy

Nalcor Energy is committed to maintaining biodiversity and minimizing impact on land and resource use in the Lower Churchill Project (Project) area. In order to achieve these goals the following No Harvesting Policy will apply to all employees and contractors associated with the Project.

Policy Statement

Project Personnel are not permitted to hunt, fish, trap, collect firewood or pick berries, whether on or off duty, at any time during their employment with the Project at any LCP work site and support infrastructure. This includes Project related roads, camps, the main work site, the future reservoir area and associated transmission lines. The attached map illustrates the 'no harvesting zone'.

Project Personnel conducting activities outside of the Project footprint who are non-resident to the area may only do so while they are off rotation and in compliance with applicable Provincial and Federal regulations. Project Personnel conducting activities outside of the Project footprint who are resident to the area may only do so outside of their normal hours of work and in compliance with applicable Provincial and Federal regulations.

Policy Objectives

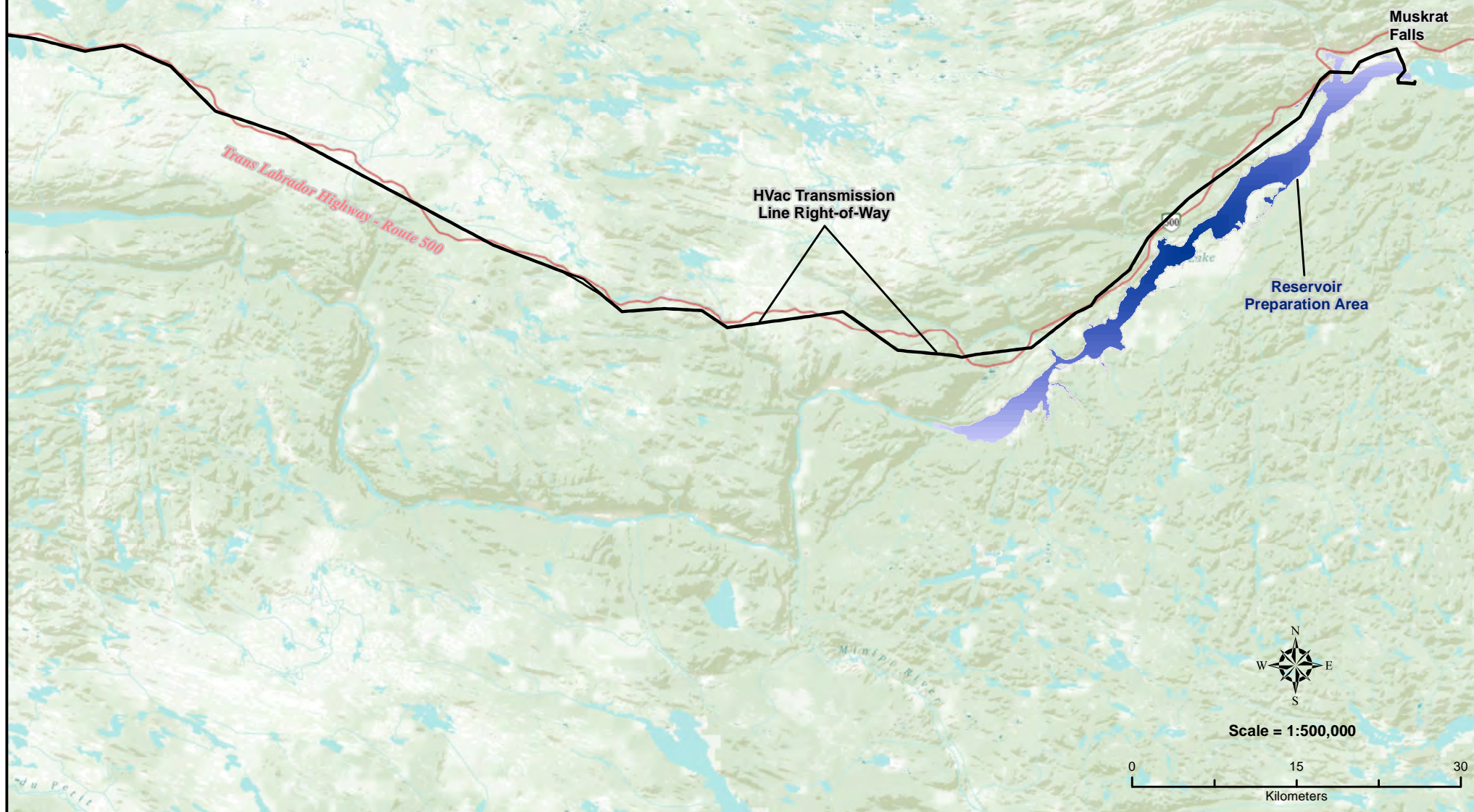
- To maintain biodiversity in the Project area
- To minimize impact on land and resource use in the Project area due to increased harvesting pressure.

Commitments

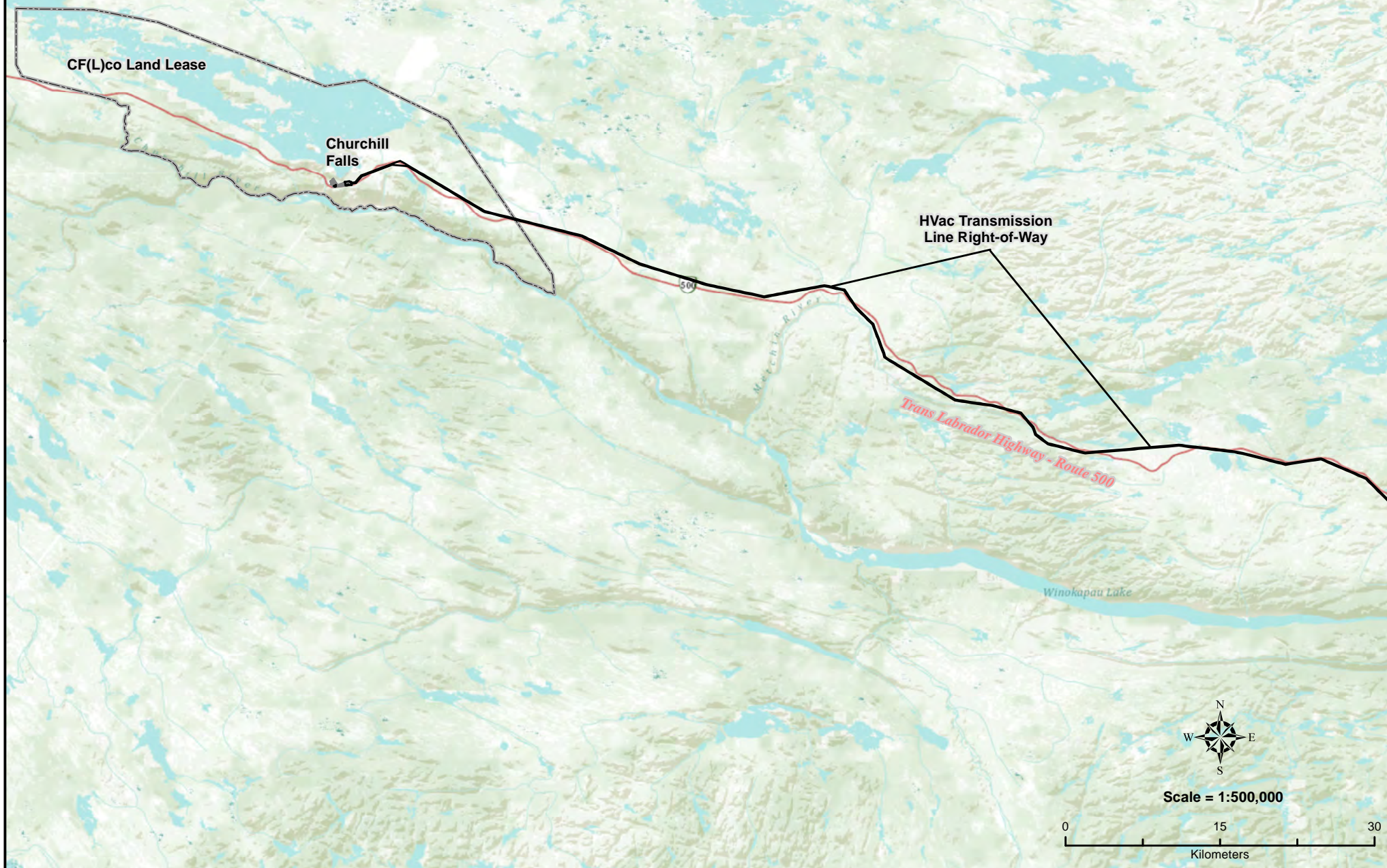
- To ensure all LCP personnel are aware of this policy through site and employment orientation, and posters at work sites.
- To strictly enforce this policy through letters of reprimand or termination of employment, depending on the offence.

This policy supports and compliments Nalcor Energy's Environmental Policy and Guiding Principles.

**EXCLUSIONARY ZONE - NO HARVESTING AREA
HVAC TRANSMISSION LINE RIGHT-OF-WAY (EAST SIDE)
MUSKRAT FALLS TO CHURCHILL FALLS**



**EXCLUSIONARY ZONE - NO HARVESTING AREA
HVAC TRANSMISSION LINE RIGHT-OF-WAY (WEST SIDE)
MUSKRAT FALLS TO CHURCHILL FALLS**



EXCLUSIONARY ZONE - NO HARVESTING POLICY MUSKRAT FALLS PROJECT AREA

